QUINCY COMMUNITY SERVICES DISTRICT

SPANISH CREEK OUTFALL AND DIFFUSER

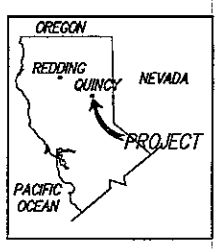

VICINITY MAP
NTS

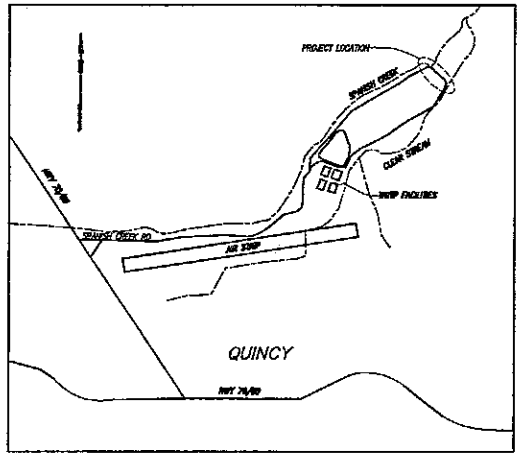

LOCATION MAP
1"=1000'±

STANDARD ABBREVIATIONS

BOARD OF DIRECTORS

Ruth Jackson, President
Kimber Kraul, Vice President
James Bequette, Director
Richard Castaldini, Director
Denny Churchill, Director

STAFF

Larry Sullivan, Manager

SHEET INDEX

1	COVER SHEET, SHEET INDEX, SYMBOLS AND ABBREVIATIONS
2	SITE PLAN AND DIFFUSER PROFILE
3	DETAILS
4	DETAILS
E1	ELECTRICAL SITE PLAN
E2	ELECTRICAL SITE PLAN

GENERAL INFORMATION



DETAIL CALLOUT SECTION MARKERS SECTION TITLE WHERE SHOWN

CIVIL

- PROPERTY LINE
- WATER OR CONSTRUCTION EASEMENT LINE
- LIMITS OF AGGREGATE BASE OR PAVEMENT
- X — X — X — FENCE
- TREE, (PINE, CEDAR, FIR & OAK)
- CP-2 SURVEY CONTROL POINT NUMBER
- UTILITY POLE
- UTILITY POLE WITH ANCHOR & GUY
- 6" W — EXISTING WATER MAIN, DIAMETER
- E — UNDERGROUND ELECTRICAL
- T — UNDERGROUND TELEPHONE
- 6" W — NEW WATER MAIN, DIAMETER
- EXISTING CULVERT
- TP-3 TEST PIT, WITH NUMBER
- TINISH GRADE ELEVATION, TYP.

PIPING

- GATE VALVE
- BALL VALVE
- BUTTERFLY VALVE
- CHECK VALVE
- PIPE UNION
- PRESSURE GAGE AND BRASS COCK, RANGE MOCKUPS
- AV AIR VALVE ASSEMBLY
- BLOW OFF
- FH FIRE HYDRANT
- M PIPE MARKERS
- REDUCER
- TRENCH EROSION CHECK DAMS (NOMINALLY ON THE PLANS)
- TEE
- BEND (ELBOW) 90°
- BEND (ELBOW) DEFLECTION SHOWN ON PLANS
- FLANGE JOINT
- MECHANICAL JOINT
- BELL & SPIGOT JOINT
- FLANGED COUPLING ADAPTOR
- FLEXIBLE COUPLING
- CONCRETE IN SECTION

NOTE:
WHERE EXISTING & NEW FACILITIES ARE SHOWN TOGETHER, THE NEW FACILITIES WILL GENERALLY BE SHOWN IN BOLD LINES.

PACE ENGINEERING
REDDING, CALIFORNIA

DRAFT

SHEET 1